



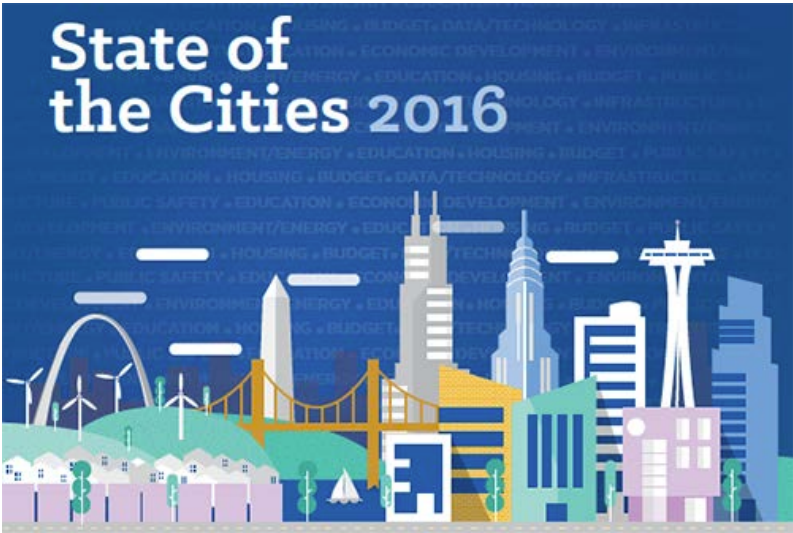
GLOBAL CITY TEAMS CHALLENGE

Public Safety SuperCluster



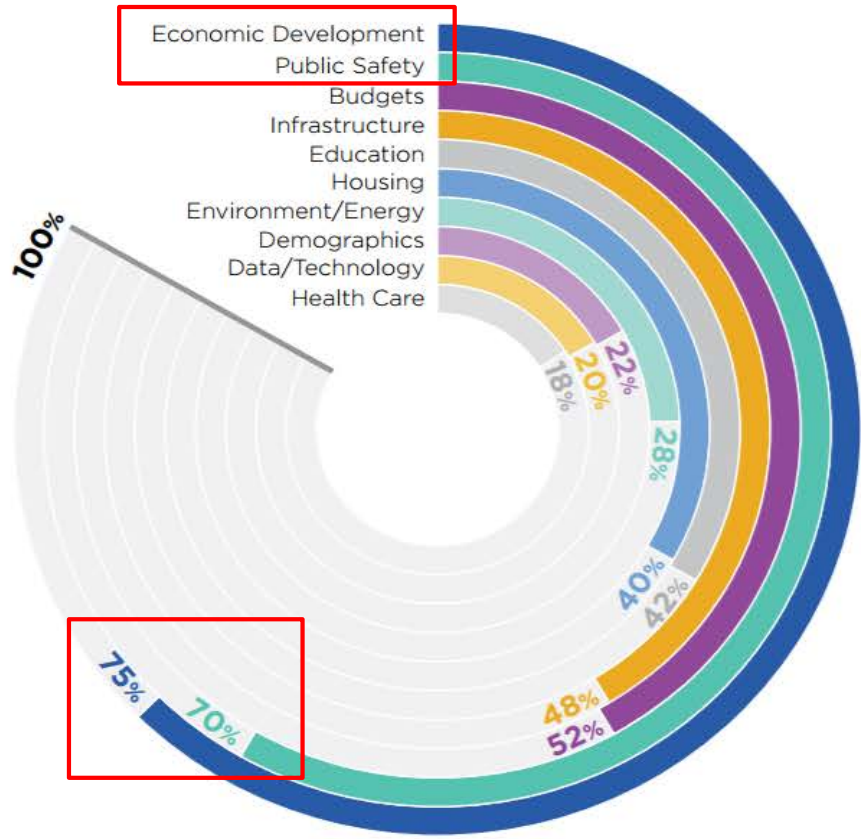
Michael Dunaway, PhD
Informatics Research Institute
University of Louisiana at Lafayette





<http://www.nlc.org/resource/state-of-the-cities-2016>

Top 10 Issues





<http://www.cnn.com/2017/10/05/us/las-vegas-shooting-investigation/index.html>



<http://www.mercurynews.com/2017/10/09/maps-napa-wildfire-santa-rosa-evacuation-area/>



https://media4.s-nbcnews.com/i/newscms/2018_02/2290396/180111



Photos: Amtrak train derailed over interstate
<http://www.cnn.com/2017/12/20/us/amtrak-derailment-washington/index.html>

A Chinese space station is falling to Earth next year — but it's the last thing to worry about
 The odds are in your favor
 By Lauren Green | @laurengreen | Dec 31, 2017, 2:00pm EST



<https://www.theverge.com/2017/12/31/16830890/chinese-space-station-tiangong-1-debris-falling-to-earth>



Stranded travelers rested at baggage check-in. More than 1,150 departing or arriving flights were canceled. Dustin Chambers for The New York Times

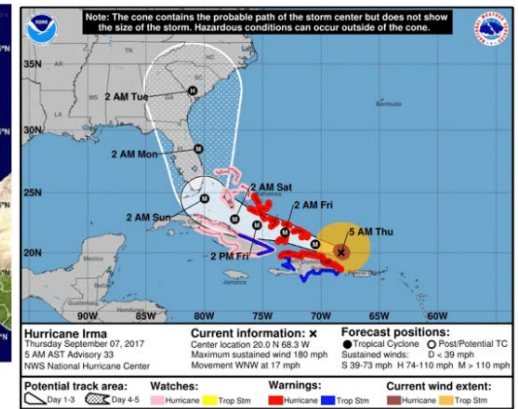
News Release
 Follow us on Twitter @georgiapower

Power restored for all essential activities at Hartsfield-Jackson International Airport

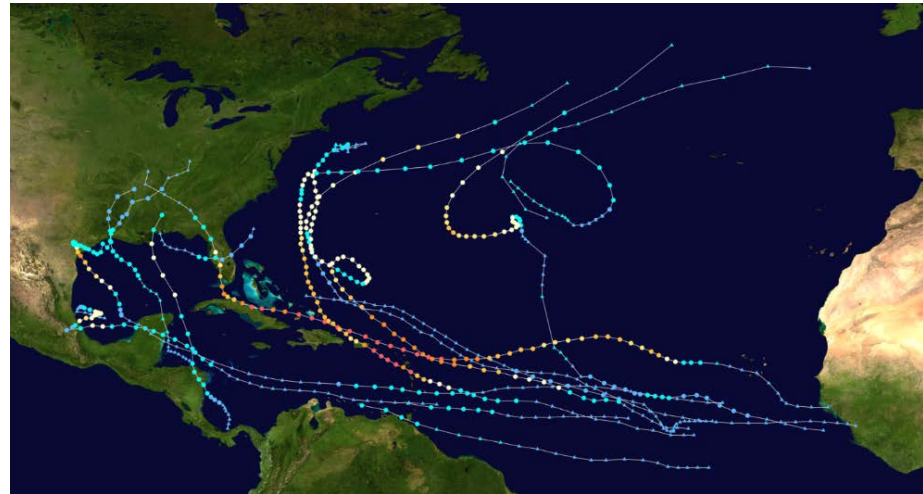
ATLANTA – Dec. 17, 2017 – Georgia Power and Hartsfield-Jackson International Airport personnel have worked throughout the day today to restore power at the Airport as quickly and safely as possible. As of 11:45 p.m., power had been restored for all essential airport activities including all concourses and flight operations.



Hurricane Harvey
24-28 August



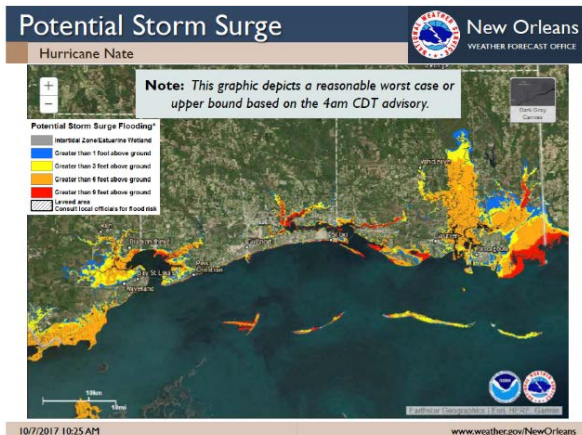
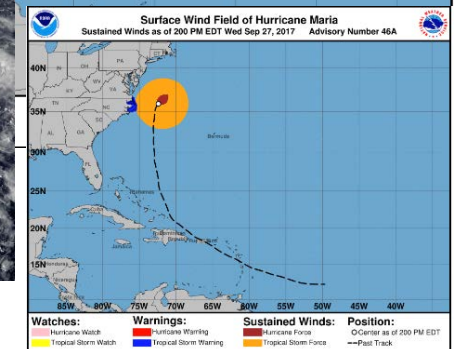
2017 Hurricane Season



Hurricane Irma
(+ Jose and Katia)
5-10 September

Hurricane Maria
18-24 September

Surface Wind Field of Hurricane Maria
Sustained Winds as of 200 PM AST Tue Sep 19, 2017 Advisory Number 14A



Hurricane Nate 4-8 October

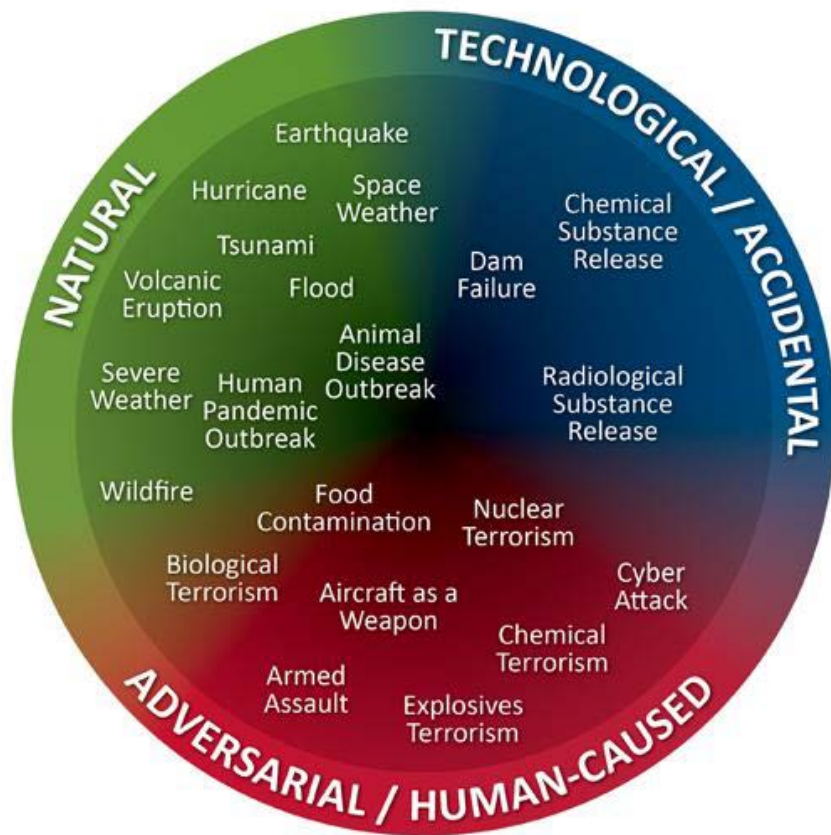


Public Safety SuperCluster (PSSC) ***Research & Development in “Smart Public Safety”***

Alameda / San Francisco, CA
Conover, NC
Denton, TX / UNT / PSU
Fairfax County, VA / GMU
Lafayette, LA / UL Lafayette
Las Vegas, NV
Montgomery County, MD
Nashville, TN
Newport News / VA Beach, VA
North Central Texas COG
Orlando, FL
Ronart / Santa Rosa, CA
San Francisco, CA
Washington, DC
Genoa / Milan / Torino, Italy
Taichung City, Taiwan
Wakayama / Nagano / Miyagi
Prefectures, Japan

AI-based Emergency Preparedness
GEO Fencing Predictive Policing Solutions
Deployable Communications & Incident Command
Multi-Team Coordination & Analysis
Louisiana Business Emergency Operations Center
IoT for Preparing Underserved Communities
Safe Community Awareness and Alerting Network
Integrated Analytics & Scheduling of First Responders
Storm Sense Inundation and Flood Prediction Modeling
Smart Emergency Response System
Video Analytics for Public Safety during Special Events
Advanced Flood Warning & Environmental Awareness
Mobile Micro-Grids for Disaster Resilience
Cyber City Education & Awareness Platform
Open Platform for Smart City Disaster Prevention
Community Traffic Control for Disaster Response
NerveNet Regional Resilience IoT Platform

<https://pages.nist.gov/GCTC/super-clusters/>



**“All Hazards” Approach
to Disaster Preparedness**



Blueprint for Smart Public Safety in Connected Communities

An Initiative of the Global City Teams Challenge

August 28, 2017

<https://pages.nist.gov/GCTC/super-clusters/>



**“Whole Community Approach”
to Disaster Planning**



Blueprint for Smart Public Safety in Connected Communities

An Initiative of the Global City Teams Challenge

August 28, 2017

<https://pages.nist.gov/GCTC/super-clusters/>

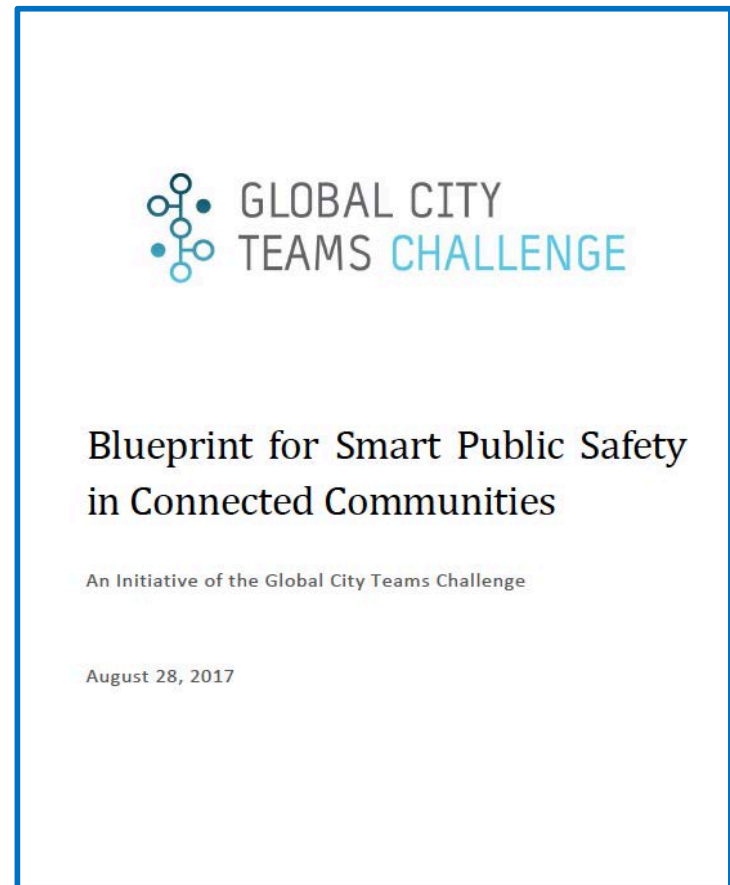
Public Safety & Response – Coordination of emergency operations among responder agencies);

Emergency Management and Preparedness – Coordination of local, regional, and federal agencies and resources across the emergency management cycle;

Disaster Recovery – Integration of policy and social, economic, and behavioral dimensions to the challenge of post-disaster community recovery;

City Resilience – Application of advanced and emerging technologies to the broader challenges of community resilience and social cohesiveness and identity.

How to Use the Blueprint – Designing and implementing a resilient, Smart Public Safety program.



<https://pages.nist.gov/GCTC/super-clusters/>

Comprehensive Preparedness Guide Planning Steps

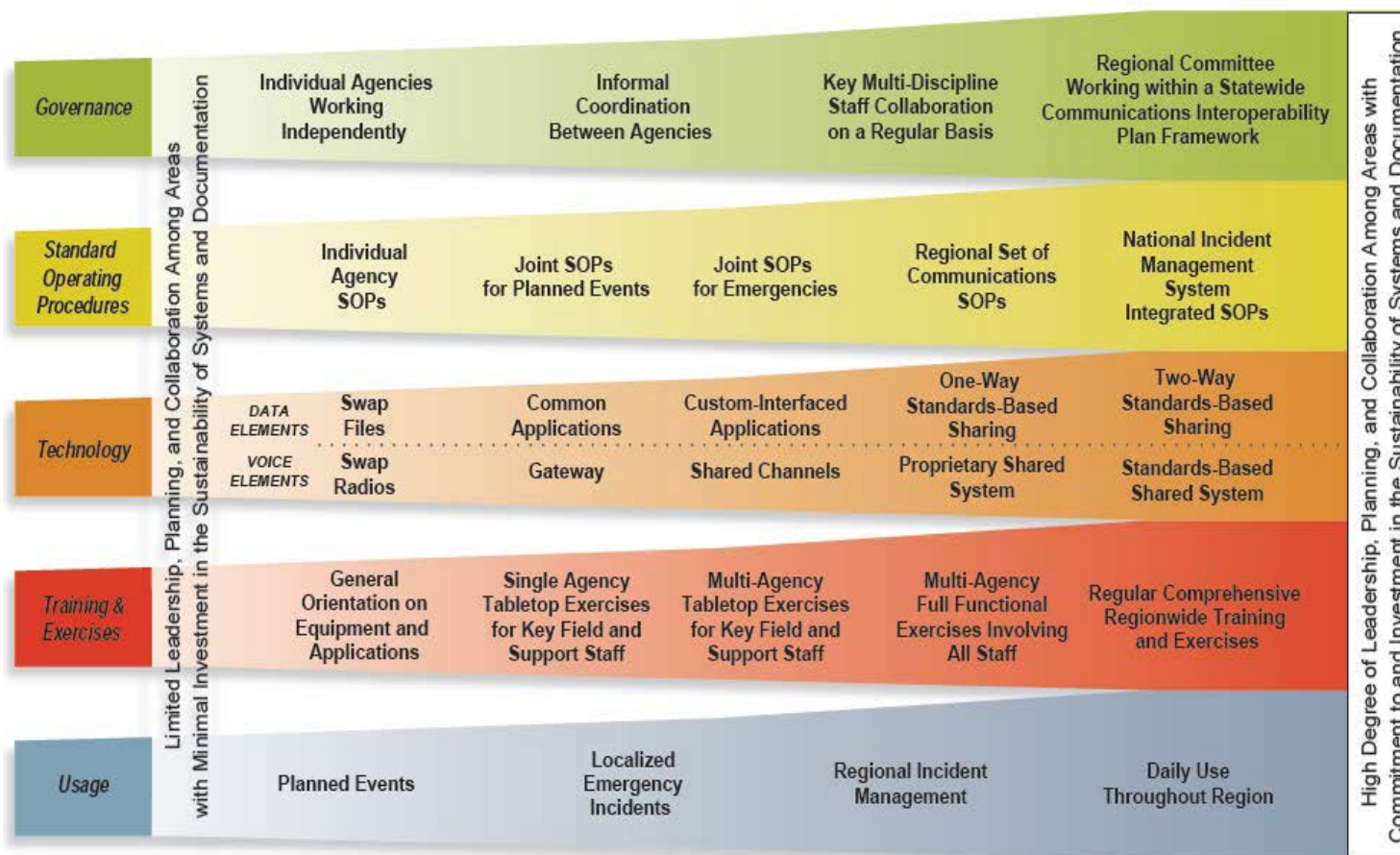
FEMA Pre-Disaster Recovery Planning Guide for State Governments, 2016

<https://www.fema.gov/media-library/assets/documents/128572>



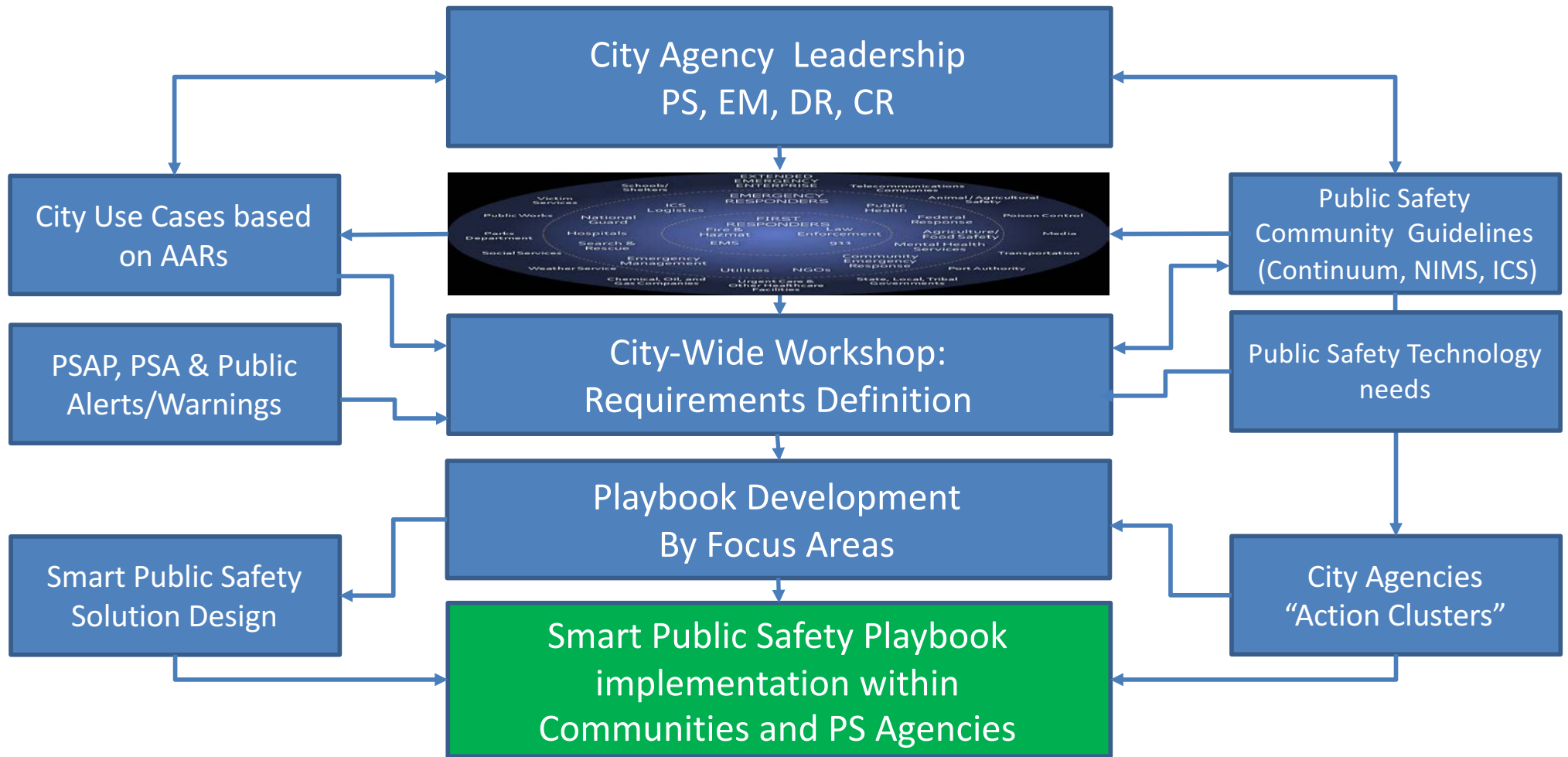
The “Whole Community Approach” to Disaster Planning

Comprehensive Preparedness Guide Planning Steps



DHS Interoperability Continuum Elements (<https://www.dhs.gov/publication/interoperability/>)

Smart Public Safety Playbook development methodology




Principles for Collaboration in Smart Public Safety

- **Gain leadership commitment from all agencies & communities;**
- **Devise the appropriate governance structure and strategy;**
- **Foster collaboration across disciplines through leadership support;**
- **Use interoperability solutions and technologies to drive collaboration;**
- **Obtain commitment of government to ensure policy and resource support;**
- **Plan and budget for ongoing updates to systems, procedures, and documentation;**
- **Build a program to sustain the collaboration and coordination for the long run.**

Principles for Technology Insertion for Smart Public Safety


1. Identify opportunities for technology to provide **just-in-time access to relevant information** and decision support to improve collaborative planning and mobilize resources to speed community recovery.
2. Ensure that technology development and adoption supports current and future needs for both organization and system compatibility (**adopt open technology standard to enhance an open community**).
3. Provide relevant information to all citizens to ensure the preservation of community cohesion, social structures, and motivation, and to **engage the talent and energy of the entire community**.
4. Ensure the ability of all technology applications for data capture and analysis to improve future disaster recovery methodologies and develop a **“Learning Organization”** approach to community resilience.
5. Build a **“Culture of Resilience”** across community functions, focused on disaster recovery as a critical community capability (i.e., plan for Recovery, rather than simply for Response).
6. Develop a strong **Business Case** for technology investment and adoption (e.g., technologies with utility during both “Blue Sky” and “Dark Sky” conditions).
7. Develop a **Safety Case** that addresses opportunity costs and potential losses from a failure to invest in public safety technologies and to ensure political and financial investment in resilience strategies.



GCTC 2018 Focus: Cybersecurity and Privacy in Smart & Secure Cities

Foundation for Public Safety: Trustworthiness

- Security
- Privacy
- Safety
- Resilience
- Reliability



Challenges in Cybersecurity and Privacy affecting Public Safety

- **Identity management and credentialing of personnel + “credentialing of things”**
- **Public interacting with government “online” rather than “in line”**
- **Data security and assurance for technologies affecting children, families, schools, etc.**
Particularly virtual/augmented reality systems
- **Data security and assurance for collaboration between jurisdictions**
Policy problem solved by a technology application
- **Public education and awareness and definitions of “truth” in public safety context**
Decision not to evacuate New Orleans during Hurricane Nate
Decision to alert the public about a possible nuclear attack on Hawaii
- **Activating victims’ mobile devices remotely during disasters**



Lastly, An Invitation:



- ❖ Identify/Form GCTC / PSSC Action Cluster
- ❖ Join us at the Smart Public Safety Workshop

Motorola Headquarters, Chicago
31 July – 01 August

Objectives

- ❖ Develop the template for a City Play Book for SPS
- ❖ Define the application of Cybersecurity in SPS
- ❖ Determine future objectives & structure for PSSC



Michael Dunaway, PhD
Informatics Research Institute
University of Louisiana at Lafayette
mdunaway@louisiana.edu
337.482.0615



www.labeoc.org



Questions for Consideration



- ❖ What sensors and devices do you expect to be used in the future that are not currently deployed?
- ❖ If those devices collect data, what information would you want collected and in what format?
- ❖ How will universal wireless connectivity change the nature of Public Safety communications?
- ❖ Should Public Safety related data be hosted in the “Cloud” or maintained on local servers?
- ❖ What should be the balance between real-time data analytics and professional judgment and experience?
- ❖ How should the User Interface / User Experience be balanced between deployed personnel, Incident Command, PSAP Dispatch, and Agency HQ/EOC?



Mission Statement

The NIMSAT Institute seeks to enhance the resiliency of the United States by conducting research, building public-private partnerships, and developing technologies to support the first responder and homeland security communities, and contribute to the mission of saving lives and mitigating the consequences of natural and human-caused disasters.

[illegible]

LAOBEOC Report Businesses Open or Closed

Legend:

- Green dot: Open
- Red dot: Closed

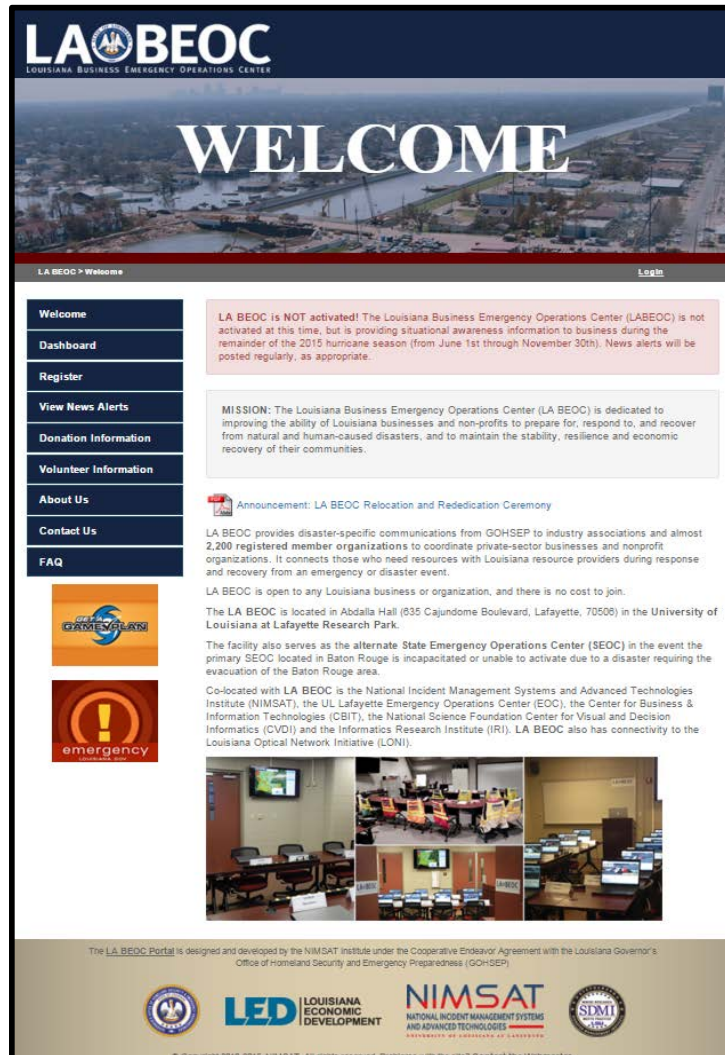
Businesses:

- Mulgrews #1361
- Churchville
- LONE'S OF ABBEVILLE, LA
- LONE'S OF GONDALES, LA
- LONE'S OF S. BATON ROUGE
- LONE'S OF DUNDEY, LA
- LONE'S OF SPELCHUSA, LA
- LONE'S OF CONINGTON, LA
- LONE'S OF NEW BERNA, LA
- LONE'S OF HOBBSBURG, LA
- LONE'S OF N. LAFAYETTE, LA
- LONE'S OF HOUMA, LA
- LONE'S OF LAFAYETTE, LA
- LONE'S OF N. BATON ROUGE, LA
- LONE'S OF S. BATON ROUGE, LA
- Cresto (1741 New Orleans)
- Cresto (1331 Lafayette)
- Cresto (1715 Baton Rouge)
- Helium Bakery Outlet
- CRACKER BARREL
- BOVE MULLER'S RESTAURANT
- WHITE MAINT

The figure consists of two parts. On the left is an aerial photograph of Lafayette, Louisiana, with major roads labeled with numbers like 101, 102, 103, 104, 105, 106, 107, 108, 109, 110, 111, 112, 113, 114, 115, 116, 117, 118, 119, 120, 121, 122, 123, 124, 125, 126, 127, 128, 129, 130, 131, 132, 133, 134, 135, 136, 137, 138, 139, 140, 141, 142, 143, 144, 145, 146, 147, 148, 149, 150, 151, 152, 153, 154, 155, 156, 157, 158, 159, 160, 161, 162, 163, 164, 165, 166, 167, 168, 169, 170, 171, 172, 173, 174, 175, 176, 177, 178, 179, 180, 181, 182, 183, 184, 185, 186, 187, 188, 189, 190, 191, 192, 193, 194, 195, 196, 197, 198, 199, 200. On the right is a network graph representing the road network, with nodes and edges. Red lines highlight specific connections between nodes.

[illegible]

Louisiana Hazard Information Portal



www.labeoc.org



A Public / Private Sector Partnership and Information-Sharing Portal to:

- Establish Situational Awareness across public and private sectors
- Support State disaster recovery when public resources are exhausted

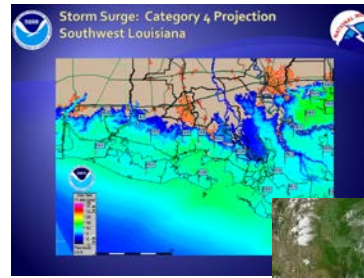
And a resource to enable businesses to

- PROVIDE information
- OBTAIN information
- Identify REQUIREMENTS
- Provide RESOURCES

State EOC / LA BEOC Activation and Coordination



**Louisiana State
Emergency Operations Center**



**Abdalla Hall
UL Research Park**




STATE EMERGENCY OPERATIONS CENTER (SEOC) EXTERIOR



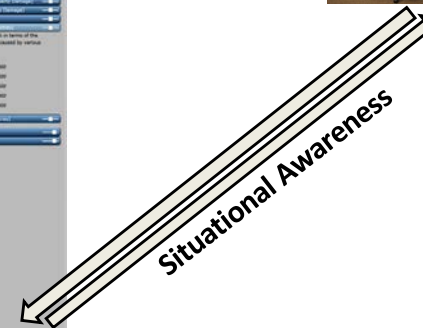
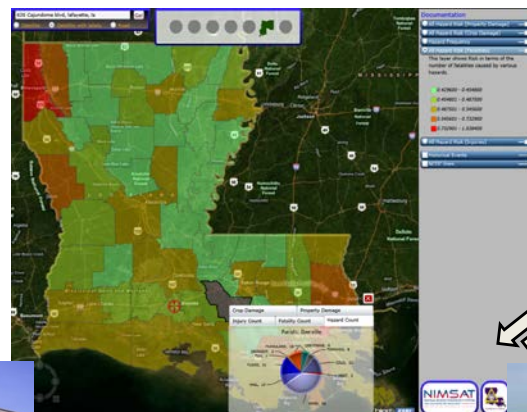
Information and Data Flow



SEOC to BEOC



**State Private Sector
Entities and Resources**



LABEOC Activation for Real-World Disasters



EXECUTIVE DEPARTMENT


PROCLAMATION NUMBER 111 JBE 2016

STATE OF EMERGENCY – HEAVY RAIN AND FLOODING

WHEREAS, the Louisiana Homeland Security and Emergency Assistance and Disaster Act, La. R.S. 29:721, *et seq.*, confers upon the Governor of the State of Louisiana emergency powers to deal with emergencies and disasters, including those caused by fire, flood, earthquake or other natural or manmade causes, in order to ensure that preparations of this State will be adequate to deal with such emergencies or disasters and to preserve the lives and property of the people of the State of Louisiana;

WHEREAS, when the Governor determines that a disaster or emergency has occurred, or the threat thereof is imminent, La. R.S. 29:724(B)(1) empowers the Governor to declare a state of emergency by executive order or proclamation, or both;

WHEREAS, a flash flood watch is in effect for all of southeastern Louisiana until at least Saturday morning, with rainful accumulations of seven to ten inches likely, with some areas expected to receive more;



GOHSEP Daily Operations Brief

—August 16 2016 as of 8: 30 a.m.—



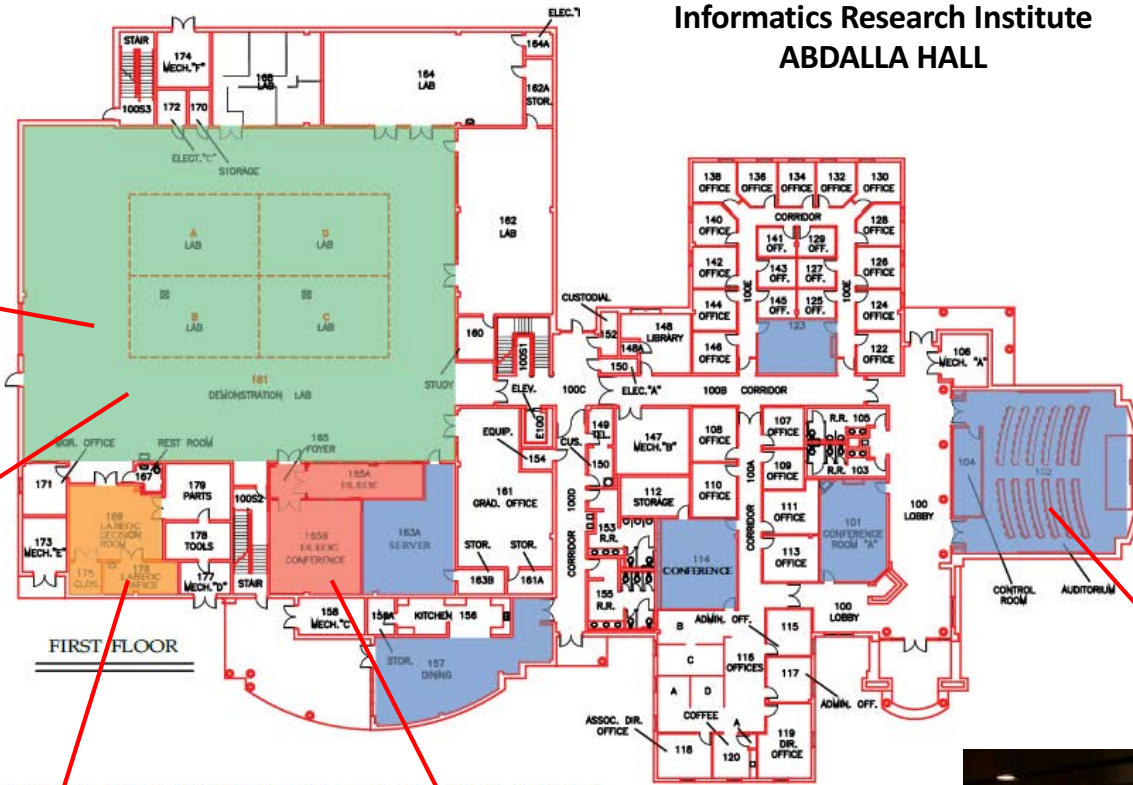

East Baton Rouge: Between I-12 and Florida Blvd. West of Amite River

Civil Air Patrol


LABEOC Activations under State and Federal Disaster Declarations

- 2010 - Deepwater Horizon Oil Spill
- 2011 - Mississippi River Flooding (DR-4041-LA)
Tropical Storm Lee (DR-4041-LA)
- 2012 - Hurricane Isaac (DR-4080-LA)
- 2013 - Severe Storms and Flooding (DR-4102-LA)
- 2015 - Severe Storms and Flooding (DR-4228-LA)
- 2016 - **Great Floods of Louisiana (DR-4262 / 4277-LA)**
St. James and St. John Parish tornados
- 2017 - Livingston and Orleans Parish tornados (DR-4300-LA)

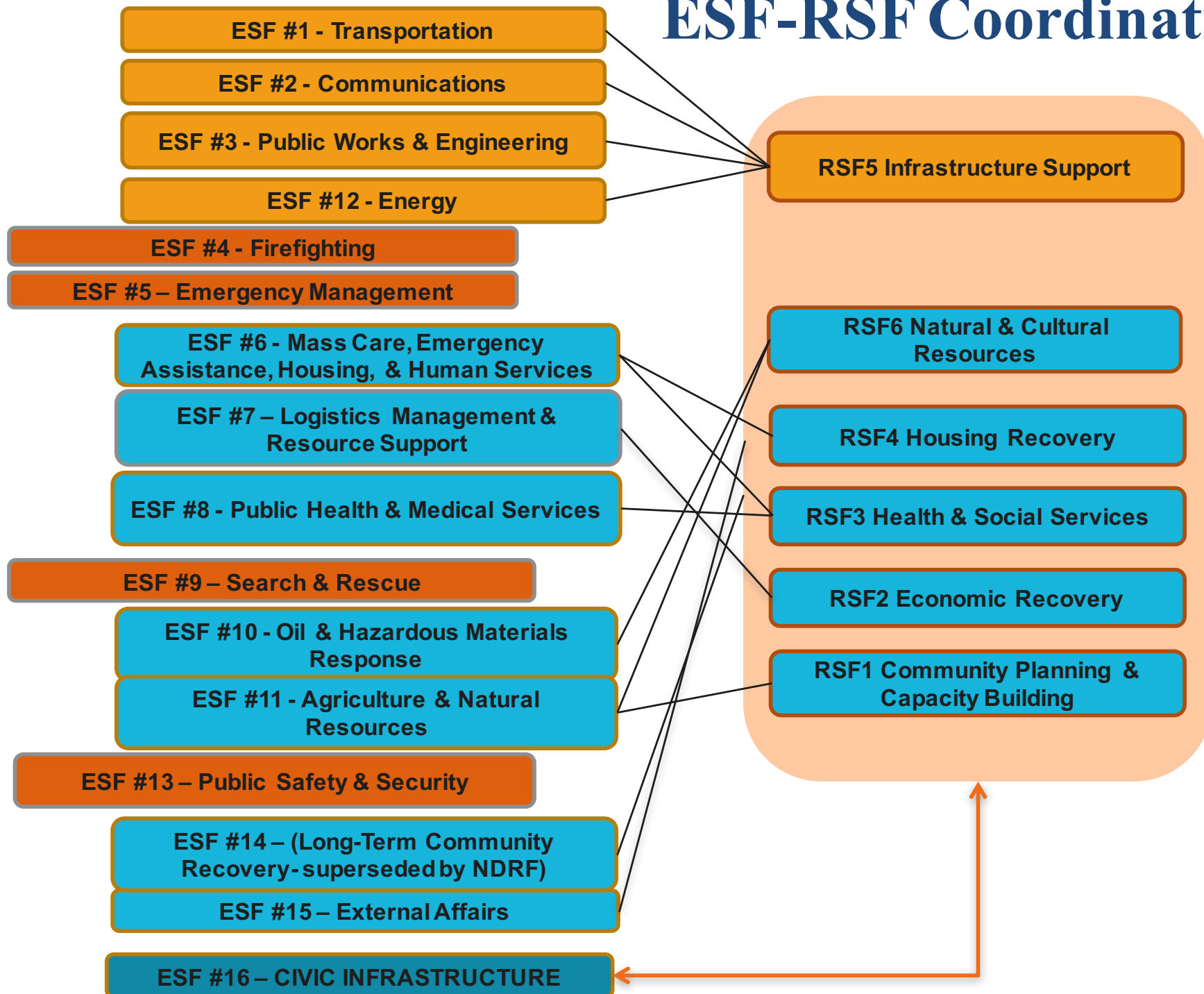
**Informatics Research Institute
ABDALLA HALL**



- Louisiana Business Emergency Operations Center(LA BEOC)
- University of Louisiana at Lafayette Emergency Operations Center (UL Lafayette EOC)
- Alternate State Emergency Operations Center (SEOC)
- Shared Space



ESF-RSF Coordination



OGC Smart City Interoperability Reference Architecture

ABSTRACT

This presentation will offer an overview of the “Blueprint for Smart Public Safety” developed by the members of the Public Safety SuperCluster of the Global City Teams Challenge, an international Smart City initiative of the National Institute for Standards and Technology (NIST). This initial release of the Blueprint for SPS considers issues related to smart city technology development and deployment of importance for first responders, city administrators and agencies, community leaders, and technology firms and private sector entities engaged in public-private partnerships to enhance overall community resilience and disaster recovery. At its initial stage of development, the Blueprint addresses standardization of technologies from the perspective of ensuring compatibility among purpose-designed applications—whether locally or nationally developed—and the obvious need for common operating systems to accommodate a variety of communications technologies and decision-support applications. As a consequence, the Public Safety SuperCluster, and the Smart City movement generally, will benefit from a focused discussion about the need for and benefits of an Interoperability Reference Architecture to help guide the design of future technology applications within the Smart Cities and Communities initiative.