










All Fields marked with * are mandatory.

Change Request #:	251
Assigned OGC Document #:	12-134
Name:	*Paul Daisey
Organization:	*Image Matters LLC
Email:	*pauld@imagemattersllc.com
Document Name/Version:	*12-128_GeoPackage_OGC_Candidate_Standard / 0.1.9
OGC Project Document:	*12-128
If this is a revision of a previous submission and you have a Change Request Number, then check here: <input type="checkbox"/>	
Enter the CR number here: <input type="text"/>	
Enter the Revision Number that you are revising here: <input type="text"/>	
<hr/>	
Title: ⓘ	* <input type="text" value="[GeoPackage] Missing Columns in raster_columns table create statement"/>
Source: ⓘ	*Derek Spring
Work item code: ⓘ	
Category: ⓘ	* <input type="text" value="F (Critical correction)"/>
<hr/>	
Reason for change: ⓘ	* Correct omission
Summary of change: ⓘ	* add compr_qual_factor and georectification columns to raster_columns table create statement and sample insert statement; add triggers for those columns matching those for _rt_metadata table
Consequences if not approved: ⓘ	inconsistent specification

<hr/>	
Clauses affected: 	* 10.2 raster columns table
Additional Documents affected: 	
Supporting Documentation: 	
Comments: 	
Status: 	Assigned 
Assigned To: 	GeoPackage SWG 
Disposition: 	Referred and Posted 