











All Fields marked with * are mandatory.

Change Request #:	151
Assigned OGC Document #:	11-068
Name:	*Debbie Wilson
Organization:	*Snowflake Software
Email:	*debbie.wilson@snowflakesoftware.com
Document Name/Version:	*Filter Encoding 2.0 Encoding Standard / 2.0
OGC Project Document:	*09-026r1
If this is a revision of a previous submission and you have a Change Request Number, then check here: <input type="checkbox"/> Enter the CR number here: <input type="text"/> Enter the Revision Number that you are revising here: <input type="text"/>	
Title:	*Change title of AnyInteracts temporal operator to TIntersects
Source:	*FAA SAA Dissemination Pilot
Work item code:	
Category:	* <input type="text" value="D (Editorial modification)"/>
Reason for change:	* The title name of the AnyInteracts temporal operator is not immediately intuitive to users. By changing the title to TIntersects reflects terminology used in use cases and scenarios. For example: "...and the scheduled reservation activity time interval intersects with the subscription time interval."
Summary of change:	* Change name of AnyInteracts temporal operator to TIntersects
Consequences if not approved:	Ongoing misunderstanding of the temporal operator

not approved: 	
Clauses affected: 	* 7.9.1, 7.9.2, Figure 7
Additional Documents affected: 	http://schemas.opengis.net/filter/2.0/filter.xsd
Supporting Documentation: 	
Comments: 	
Status: 	<input type="text" value="Assigned"/> 
Assigned To: 	<input type="text" value="WFS WG"/> 
Disposition: 	<input type="text" value="Referred"/> 