

All Fields marked with \* are mandatory.

<b>Change Request #:</b>	40
<b>Assigned OGC Document #:</b>	10-005
<b>Name:</b>	*Bastian Schäffer
<b>Organization:</b>	*IfGI
<b>Email:</b>	*schaeffer@uni-muenster.de
<b>Document Name/Version:</b>	*Web Processing Service / 1.0.0
<b>OGC Project Document:</b>	*05-007r7

If this is a revision of a previous submission and you have a Change Request Number, then check here:

Enter the CR number here:

Enter the Revision Number that you are revising here:

---

<b>Title:</b>	*Add support for fine grained raster input/output description
<b>Source:</b>	*WPS 2.0 SWG
<b>Work item code:</b>	
<b>Category:</b>	* D (Editorial modification)

---


<b>Reason for change:</b>	* WPS is lacking support for allowing fine grained specification of raster input, such as 2 banded 32 unsigned int raster in geotiff format
---------------------------	------------------------------------------------------------------------------------------------------------------------------------------------

<b>Summary of change:</b>	* change describe process description to allow fine grained input/output description
---------------------------	-----------------------------------------------------------------------------------------


<b>Consequences if not approved:</b>	
--------------------------------------	--


---

<b>Clauses affected:</b>	* describeprocess describtion
--------------------------	----------------------------------

**Additional Documents affected:** 

**Supporting Documentation:** 

**Comments:** 

**Status:** 

**Disposition:** 